

# OS map symbols

## BOUNDARIES

	National
	District
	County, Unitary Authority, Metropolitan District or London Borough
	National Park

## ANTIQUITIES

	Site of monument
	Stone monument
	Battlefield (with date)
	Visible earthwork
VILLA	Roman
Castle	Non-Roman

## ABBREVIATIONS

CG Coastguard	P Post office
CH Clubhouse	PC Public convenience (in rural areas)
MP Milepost	PH Public house
MS Milestone	TH Town Hall, Guildhall or equivalent

## PUBLIC RIGHTS OF WAY

	Footpath
	Bridleway
	Road used as a public path
	Byway open to all traffic

The symbols show the defined route so far as the scale of mapping will allow. Rights of way are not shown on maps of Scotland.

**The representation on this map of any other road, track or path is no evidence of the existence of a right of way**

**Danger Area** Firing and Test Ranges in the area. Danger! Observe warning notices.

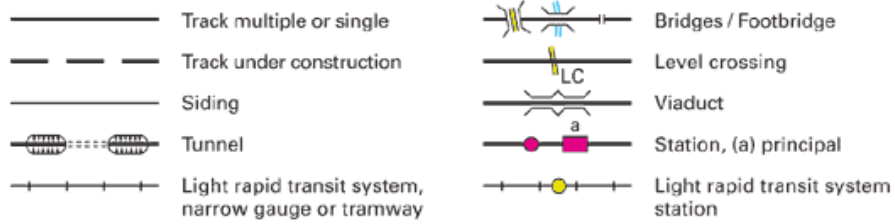
## OTHER PUBLIC ACCESS

	Other route with public access (not normally shown in urban areas). Alignments are based on the best information available. These routes are not shown on maps of Scotland.
	National Trail, European Long Distance Route, Long Distance Route, selected Recreational Routes
	National/Regional Cycle Network
	Surfaced cycle route
	National/Regional Cycle Network number

## LAND FEATURES

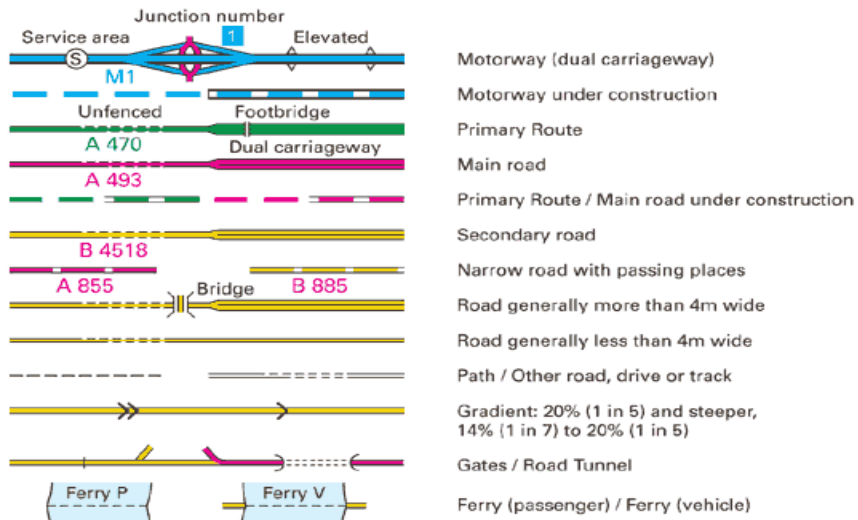
	Electricity transmission line (pylons shown at standard spacing)		Cutting / embankment
	Pipe line (arrow indicates direction of flow)		Quarry
	Buildings		Spoil heap, refuse tip or dump
	Public building (selected)		Coniferous wood
	Bus or coach station		Non-coniferous wood
	Place of worship { with tower, with spire, minaret or dome, without such additions		Mixed wood
	Chimney or tower		Orchard / Park or ornamental ground
	Glass structure		Forestry Commission access land
	Heliport		National Trust-always open
	Triangulation pillar		National Trust-limited access, observe local signs
	Mast		National Trust for Scotland
	Wind pump / wind generator		
	Windmill with or without sails		
	Graticule intersection at 5' intervals		

## RAILWAYS

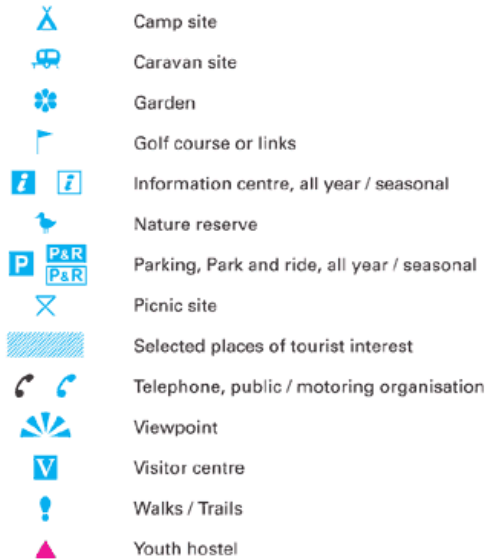


## ROADS AND PATHS

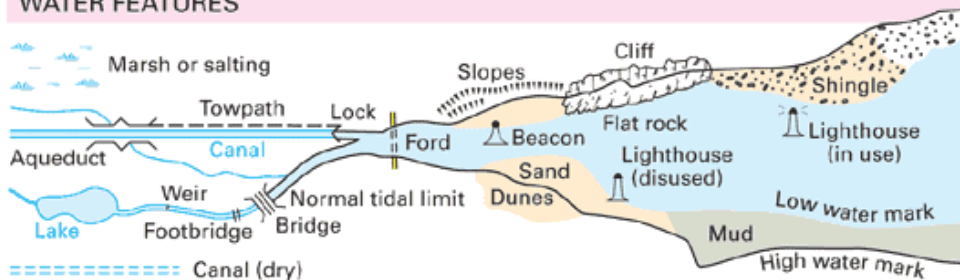
### Not necessarily rights of way



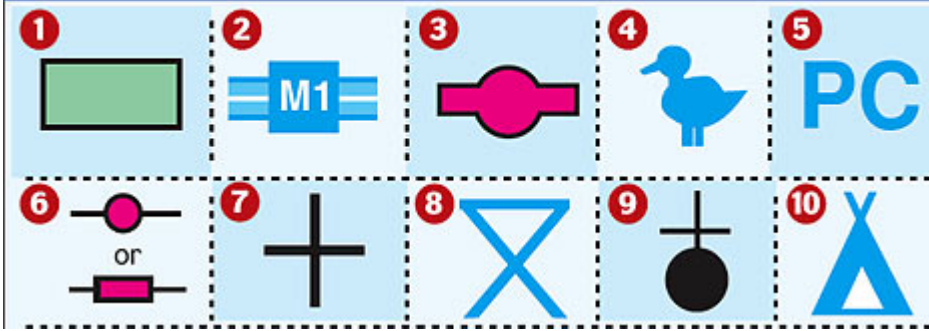
## TOURIST INFORMATION



## WATER FEATURES



## HOW WELL DO YOU KNOW THE SYMBOLS?



1. \_\_\_\_\_
2. \_\_\_\_\_
3. \_\_\_\_\_
4. \_\_\_\_\_
5. \_\_\_\_\_
6. \_\_\_\_\_
7. \_\_\_\_\_
8. \_\_\_\_\_
9. \_\_\_\_\_
10. \_\_\_\_\_

